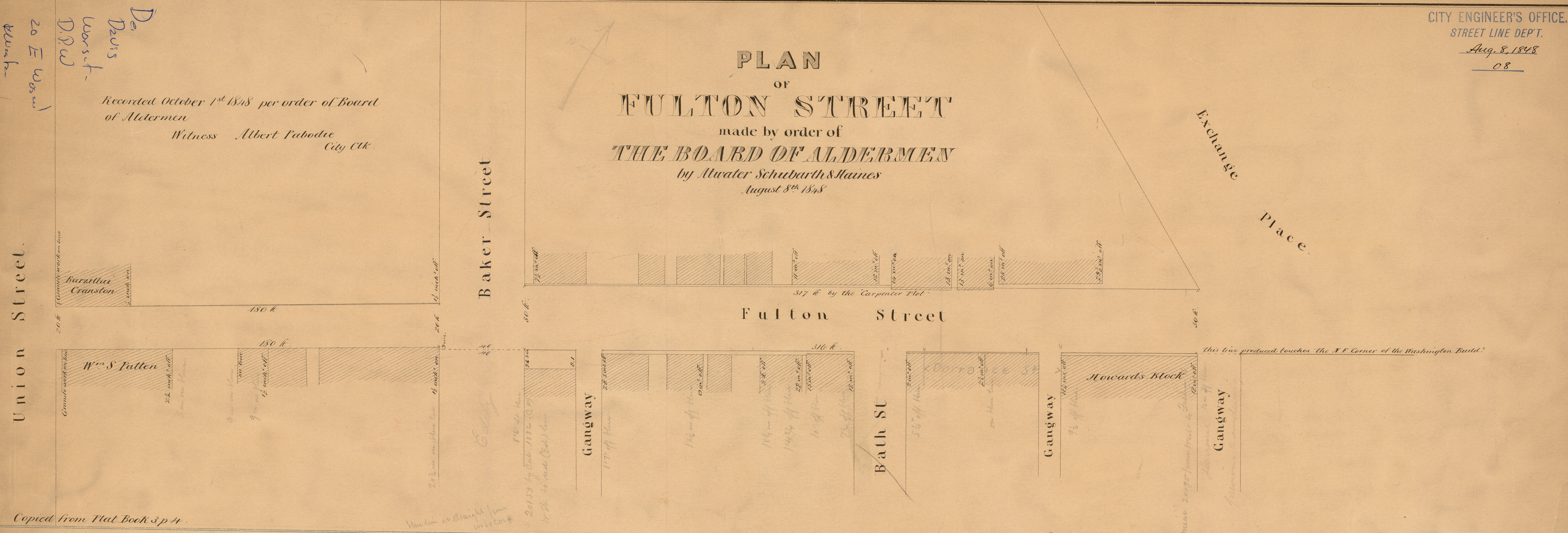


PLAN  
OF  
**FULTON STREET**  
made by order of  
**THE BOARD OF ALDERMEN**  
by Atwater Schubarth & Haines  
August 8<sup>th</sup> 1848



Recorded October 1<sup>st</sup> 1848 per order of Board of Aldermen  
Witness Albert Pabodie City Clk.

Union Street

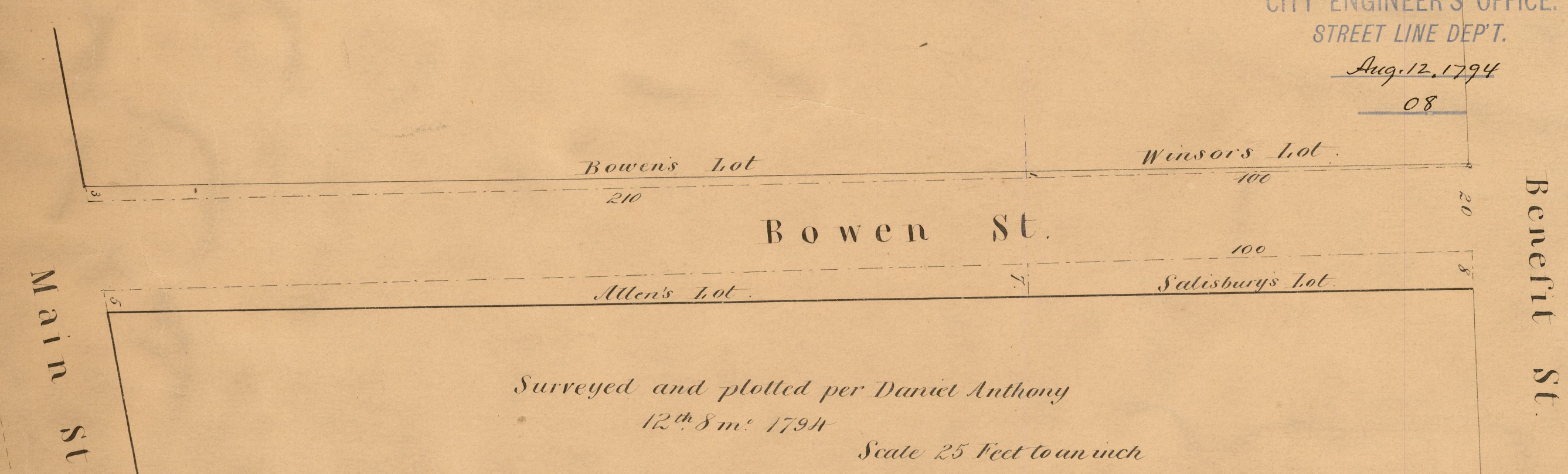
Baker Street

Fulton Street

Exchange Place

Copied from Plat Book 3 p 4.

CITY ENGINEER'S OFFICE.  
STREET LINE DEPT.  
Aug. 12, 1794  
08

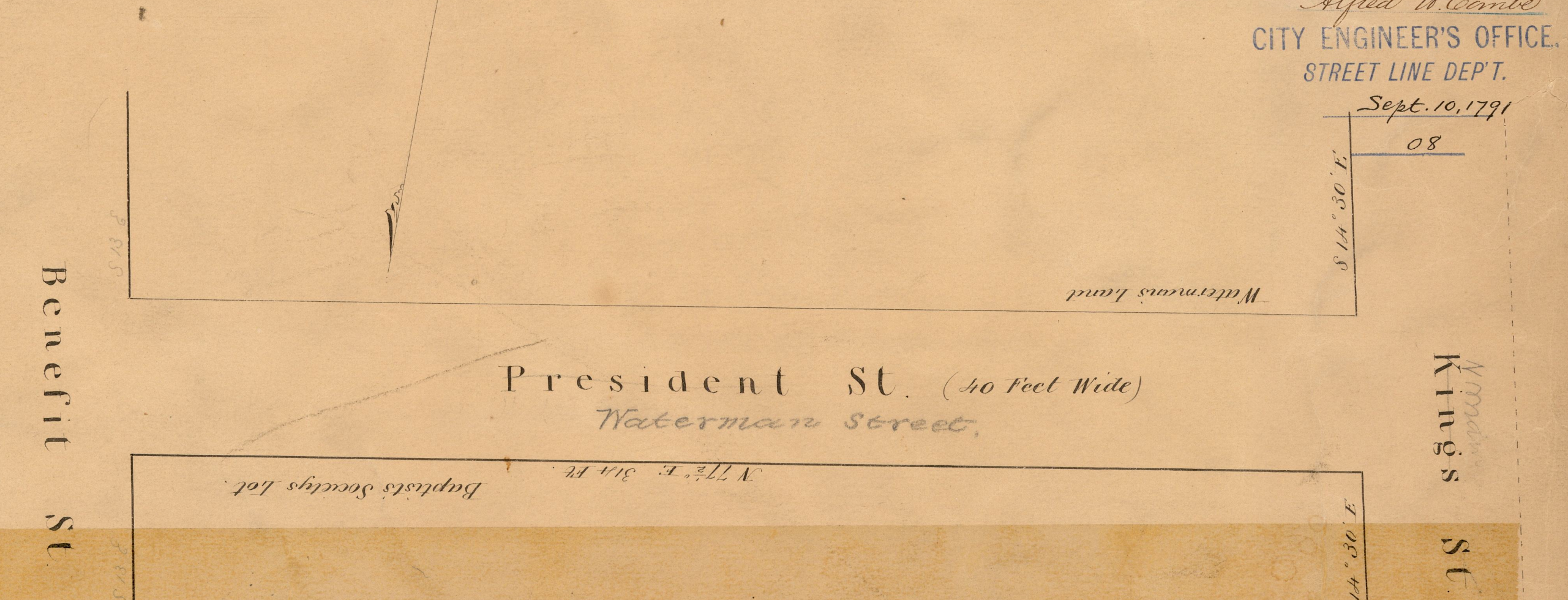


Surveyed and plotted per Daniel Anthony  
12<sup>th</sup> 8 m: 1794  
Scale 25 Feet to an inch

Agreeable to appointment, we have widened Bowen Street eight feet, in the following manner  
viz: Beginning at the south east corner of Olney Winsor's Lot, running from thence to the south east  
corner of the late Col Benjamin Bowen's dwelling House, near the Main Street, thence continuing the same course  
to the said Main Street - and the said Bowen Street is widened to twenty eight feet and length southerly of the  
above described line, and in order to widen said Street, we have taken lands from the following lots, say on the north  
side of said Street, from Olney Winsor, beginning at a point of his said south east corner, and running one hundred feet on  
his lot, being one foot wide at the west end of his said Lot, from thence on Joseph Bowen's a strip one foot wide, and  
running two hundred and Ten feet to the Main Street and at said main Street is 3 feet wide and on the south side  
of said Bowen Street, from Joshua Sedisbury, beginning at the north east corner of his Lot and taking a strip of land from  
his said Lot, eight feet wide on Benefit Street, and running one hundred on said Sedisbury's Lot, and 27 feet wide at the  
west end from thence on Zachariah Allen's Lot seven feet at the east end, and running to the said Main Street and is five feet  
wide at said Main St. all which is  
delineated by the enclosed Plat. We further find that the above described pieces of Land, may be purchased in the follow-  
ing manner, to wit, M<sup>r</sup> Winsor gives his, & Joseph Bowen is not in Town, and we think best that his strips remains in the street  
so long as the present house stands. M<sup>r</sup> Sedisbury will sell for Eighteen Pounds and M<sup>r</sup> Zachariah Allen for Thirty seven  
Pounds, ten shillings with giving the expense of moving the Barn, Wall and Land taken in the former Lane from Col Dyer.  
Providence August 11<sup>th</sup> 1794. The Gent<sup>l</sup> the Town Council of the Town of Providence.  
The above is a true copy of a plat on file as also a copy of Report of Committee  
Providence January 23<sup>rd</sup> 1802. Witness Nathan W. Jackson T. Clerk.

Copied from Plat Book 3 p 37.

COMPARED.  
Alfred H. Combs  
CITY ENGINEER'S OFFICE.  
STREET LINE DEPT.  
Sept. 10, 1791  
08



A Map of President Street regulated by order of the Town Council  
of the Town of Providence  
Providence Sept<sup>r</sup> 10<sup>th</sup> 1791.  
Benjamin West, Surveyor

Plotted from a scale of 30 Feet to an inch  
Copied from a Plat on file, this 23<sup>rd</sup> Day of January 1802  
Witness  
Copied by Schubarth & Haines  
Providence June 28<sup>th</sup> 1850.  
Nathan W. Jackson T. Clerk

OFFICE No. 8  
DRAWER " 63  
SHEET " A-6